

C5 Monte Santa Lucia






View the interactive map:
<https://maps.valdicecinaoutdoor.it/>

Map data:
© OpenStreetMap Contributors

Made by
Webmapp.it

C5 Monte Santa Lucia



Type: Hiking | Difficulty: E |  275 m |  261 m |  9 km

Località di partenza e arrivo: -

Beyond the Pavone Creek, this trail climbs to Mount Santa Lucia, while facing the ancient village of Castelnuovo.