

# C1 Aia dei Diavoli






View the interactive map:  
<https://maps.valdicecinaoutdoor.it/>

Map data:  
© OpenStreetMap Contributors

Made by  
Webmapp.it

## C1 Aia dei Diavoli



Type: Hiking | Difficulty: E |  325 m |  337 m |  6 km

Località di partenza e arrivo: -

Short loop, starting to the north of the football field. You reach the highest point in the Municipality, from where you can enjoy a magnificent view. Taking a branch path you can reach Vado la Lepre, joining the C3 and C4 nature trails.